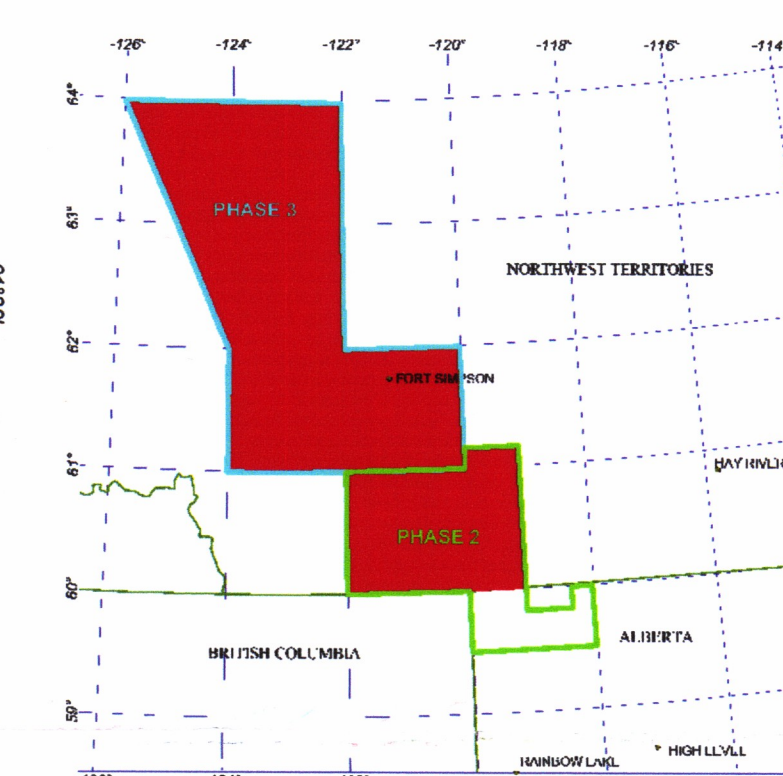
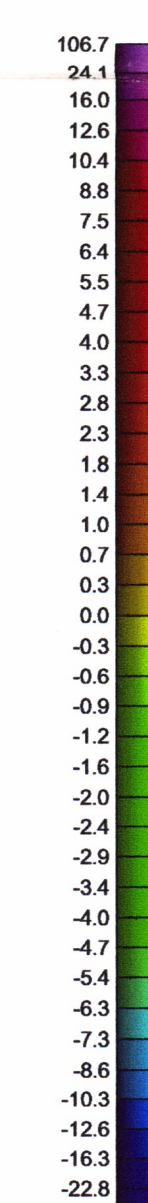


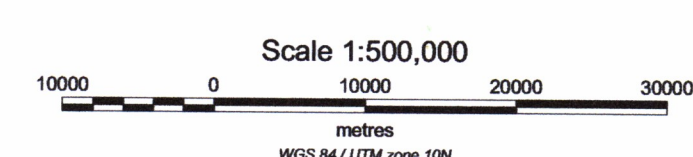
9221-F23-1P
Airborne Magnetic Survey
National Energy Board
Ft. Simpson, NWT
400m and 800m Data Merged
9.0km to 19.0km BAND PASS
OF TMI RTP



Surveys Specifications

Phase 2	
Survey Line Spacing	400m
Survey Line Direction	090/270
Tie Line Spacing	1200m
Tie Line Direction	000/180
Aircraft Elevation	100m drags
Acquisition Completed	June 2002
Phase 3	
Survey Line Spacing	800m
Survey Line Direction	090/270
Tie Line Spacing	2400m
Tie Line Direction	000/180
Aircraft Elevation	100m drags
Acquisition Completed	June 2002

9221-F23-1P



WARNING:
This data set is confidential property owned by Fugro Airborne Surveys.
The use of this data set is restricted to companies holding a valid use
license from Fugro Airborne Surveys and is subject to the confidentiality
terms of that licence. The data may be disclosed or transferred only as
expressly authorized in the license. Unauthorised disclosure, use,
reproduction, reprocessing or transfer of the data to or by a third party
is strictly prohibited.